


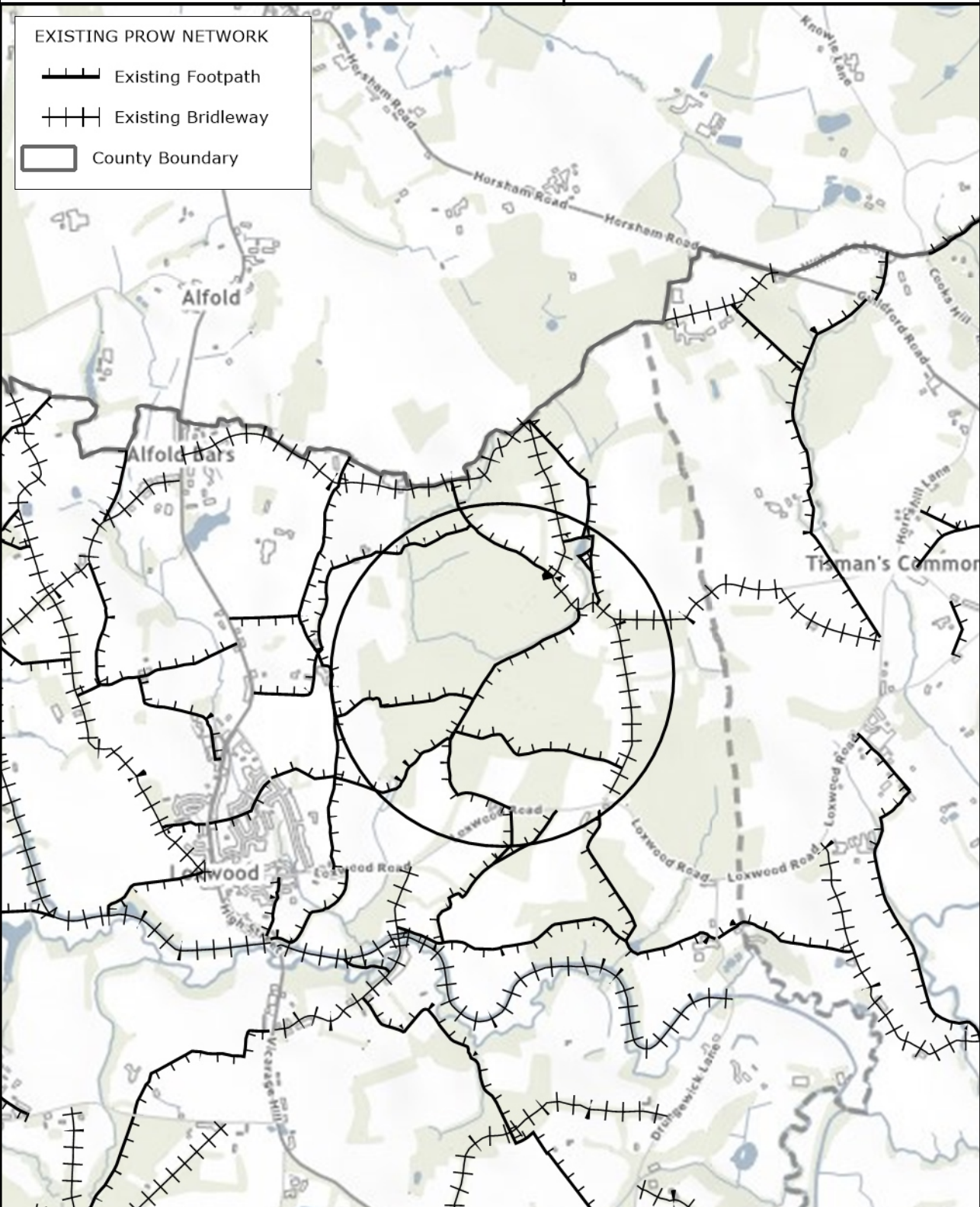




EXISTING PROW NETWORK

-  Existing Footpath
-  Existing Bridleway
-  County Boundary



DMMO 2/21: Addition of a Footpath between Footpath 795 and Footpath 797, Loxwood - Location Plan

<small>Contains OS data © Crown copyright and database rights 2023. You are not permitted to copy, sub-license, distribute, sell, or otherwise make available the Licensed Data to third parties in any form. Third-party rights to enforce the terms of this licence shall be reserved to OS. West Sussex County Council Licence No: AC000849983.</small>		Photocopy liable to distortion	Matt Davey Assistant Director Highways, Transport and Planning		
Plan: 01826A	1: 25000	OS Sheet: TQ0432/TQ0532			
Date: 17 August 2023		Grid Ref: TQ0503432636			