

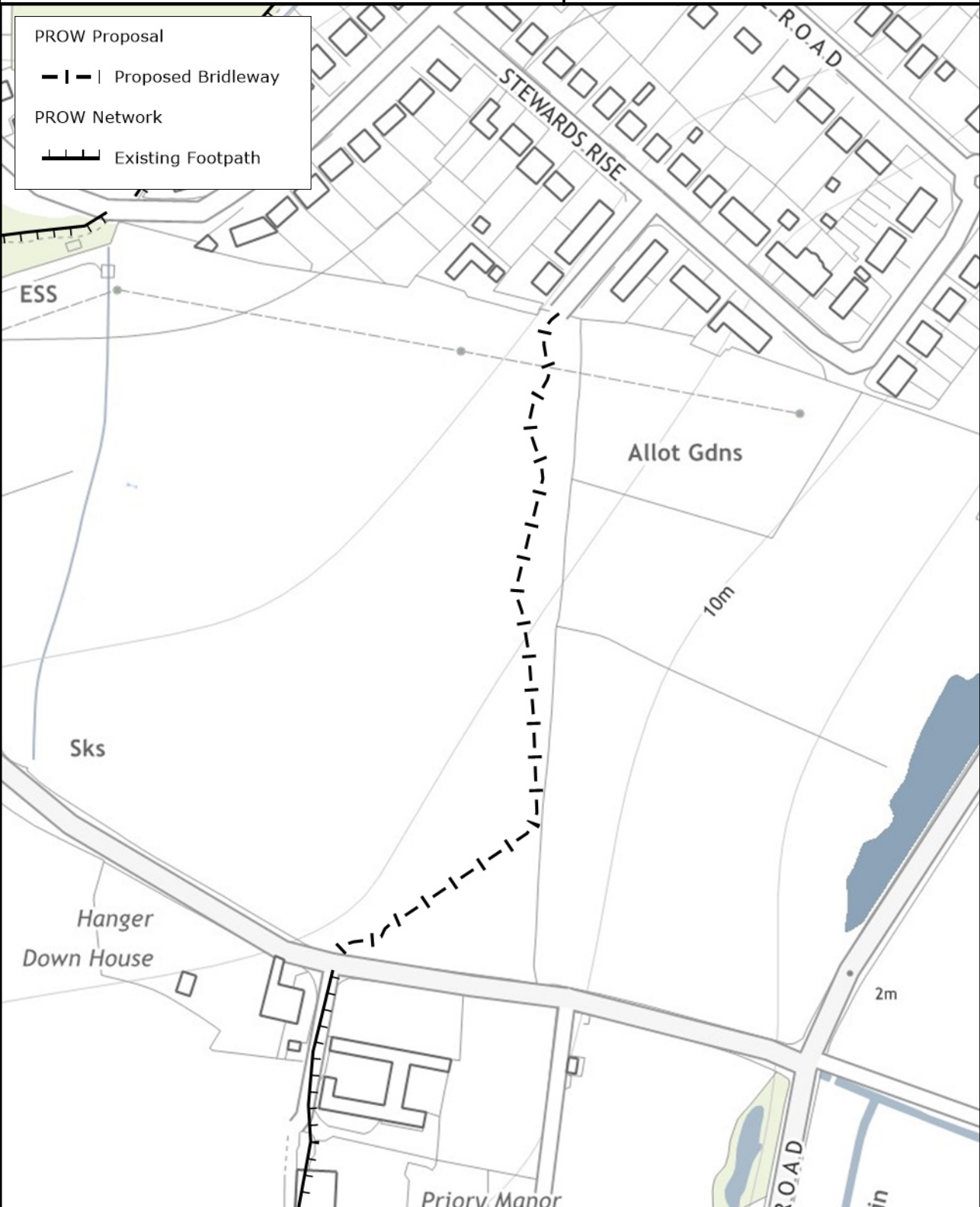


PROW Proposal



-  Proposed Bridleway

PROW Network

-  Existing Footpath



Arundel: Proposed Bridleway between High Ridge Close and Priory Lane

<p><small>Contains OS data © Crown copyright and database rights 2023. You are not permitted to copy, sub-license, distribute, sell, or otherwise make available the Licensed Data to third parties in any form. Third-party rights to enforce the terms of this licence shall be reserved to OS. West Sussex County Council Licence No: 100023447.</small></p>		<p>Photocopy liable to distortion</p>	<p>Matt Davey Assistant Director Highways, Transport and Planning</p>		
<p>Plan: 01822</p>	<p>1:2500</p>	<p>OS Sheet: TQ0006</p>			
<p>Date: 08 June 2023</p>		<p>Grid Ref: TQ0063006260</p>			