

West Sussex County Council
Highways & Transport
The Grange
Tower Street
Chichester
West Sussex
PO19 1RH

MID SUSSEX: SLAUGHAM
NO EXISITING WAITING RESTRICTIONS

Reproduced from or based upon 2021 Ordnance Survey mapping with permission of the Controller of HMSO (c) Crown Copyright reserved.
Unauthorised reproduction infringes Crown copyright and may lead to prosecution or civil proceedings West Sussex County Council Licence No. 100018485

TILE REF NO:
TQ2633SEN

SHEET ISSUE NO
SHEET ACTIVE FROM -

N
SCALE:
1:1250
at A3 size

PAGE 2 OF 2: PROPOSED CHANGES TO RESTRICTIONS (CIRCLED)



West Sussex County Council
Highways & Transport
The Grange
Tower Street
Chichester
West Sussex
PO19 1RH

MID SUSSEX: SLAUGHAM
PROPOSED WAITING RESTRICTIONS (05.05.2021)

Reproduced from or based upon 2021 Ordnance Survey mapping with permission of the Controller of HMSO (c) Crown Copyright reserved.
Unauthorised reproduction infringes Crown copyright and may lead to prosecution or civil proceedings West Sussex County Council Licence No. 100018485

TILE REF NO:
TQ2633SEN

SHEET ISSUE NO 1_NMS9010
SHEET ACTIVE FROM - DD.MM.YYYY

N
SCALE:
1:1250
at A3 size



West Sussex County Council
Highways & Transport
The Grange
Tower Street
Chichester
West Sussex
PO19 1RH

MID SUSSEX: SLAUGHAM

NO EXISITING WAITING RESTRICTIONS

Reproduced from or based upon 2021 Ordnance Survey mapping with permission of the Controller of HMSO (c) Crown Copyright reserved.
Unauthorised reproduction infringes Crown copyright and may lead to prosecution or civil proceedings West Sussex County Council Licence No. 100018485

TILE REF NO:
TQ2633SES

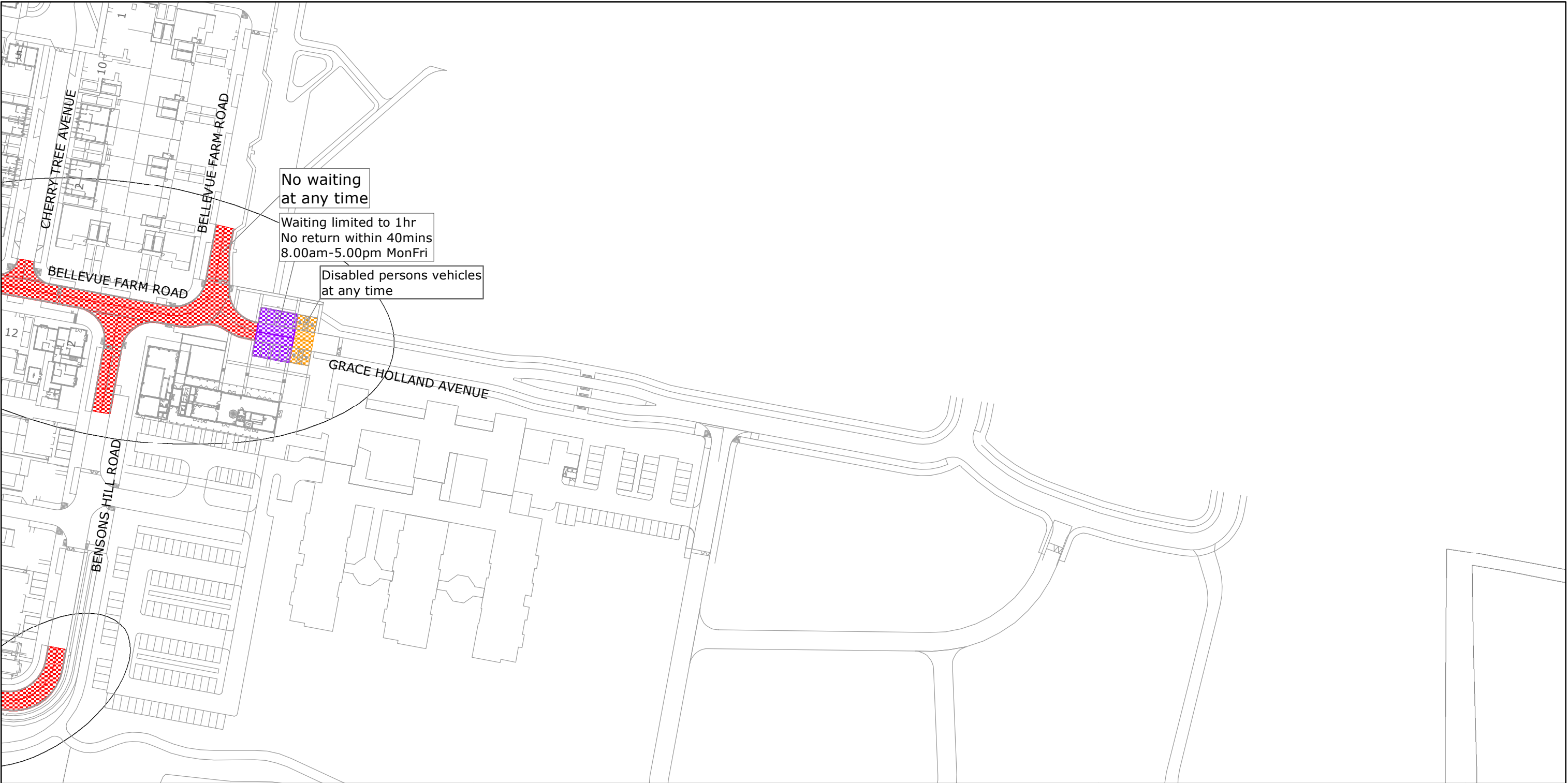
SHEET ISSUE NO
SHEET ACTIVE FROM -




N

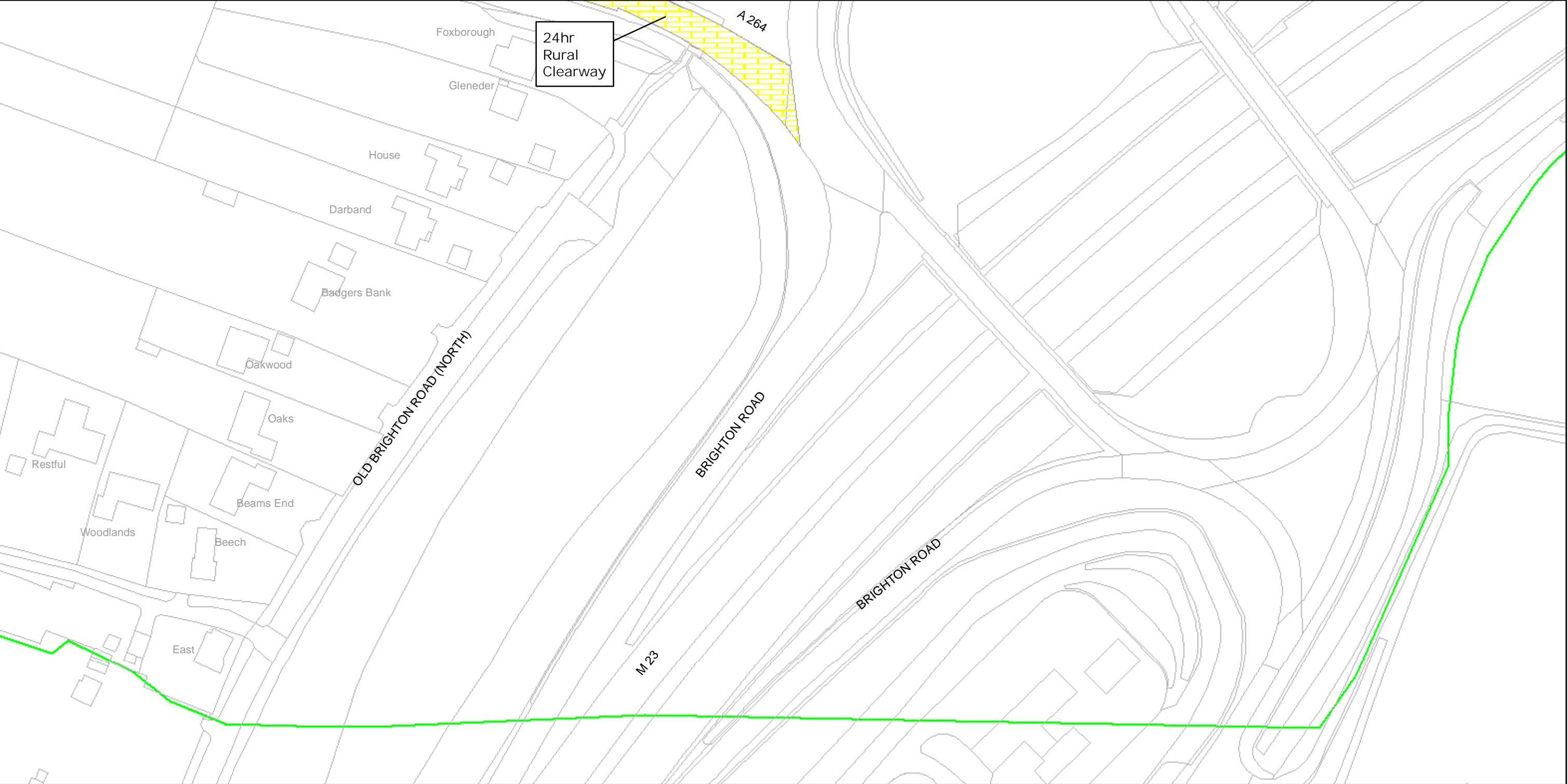
SCALE:
1:1250
at A3 size



PAGE 2 OF 2: PROPOSED CHANGES TO RESTRICTIONS (CIRCLED)



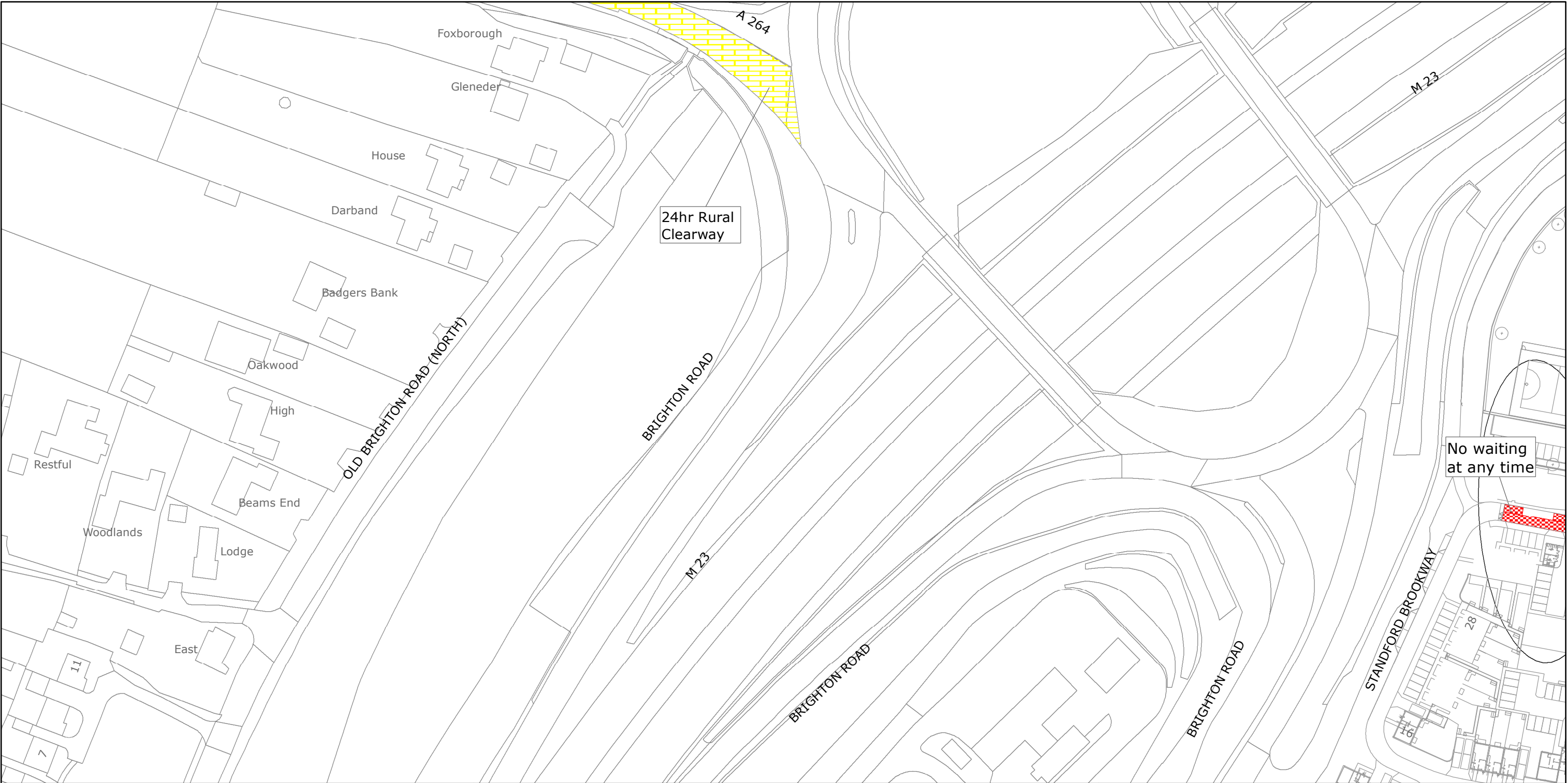
	<p>West Sussex County Council Highways & Transport The Grange Tower Street Chichester West Sussex PO19 1RH</p>	<p>MID SUSSEX: SLAUGHAM</p> <p>PROPOSED WAITING RESTRICTIONS (08.06.2021_MM0)</p>	<p>TILE REF NO: TQ2633SES</p> <p>SHEET ISSUE NO 1_NMS9010</p> <p>SHEET ACTIVE FROM - DD.MM.YYYY</p>	<p>N</p>  <p>SCALE: 1:1250 at A3 size</p>
---	--	---	---	--

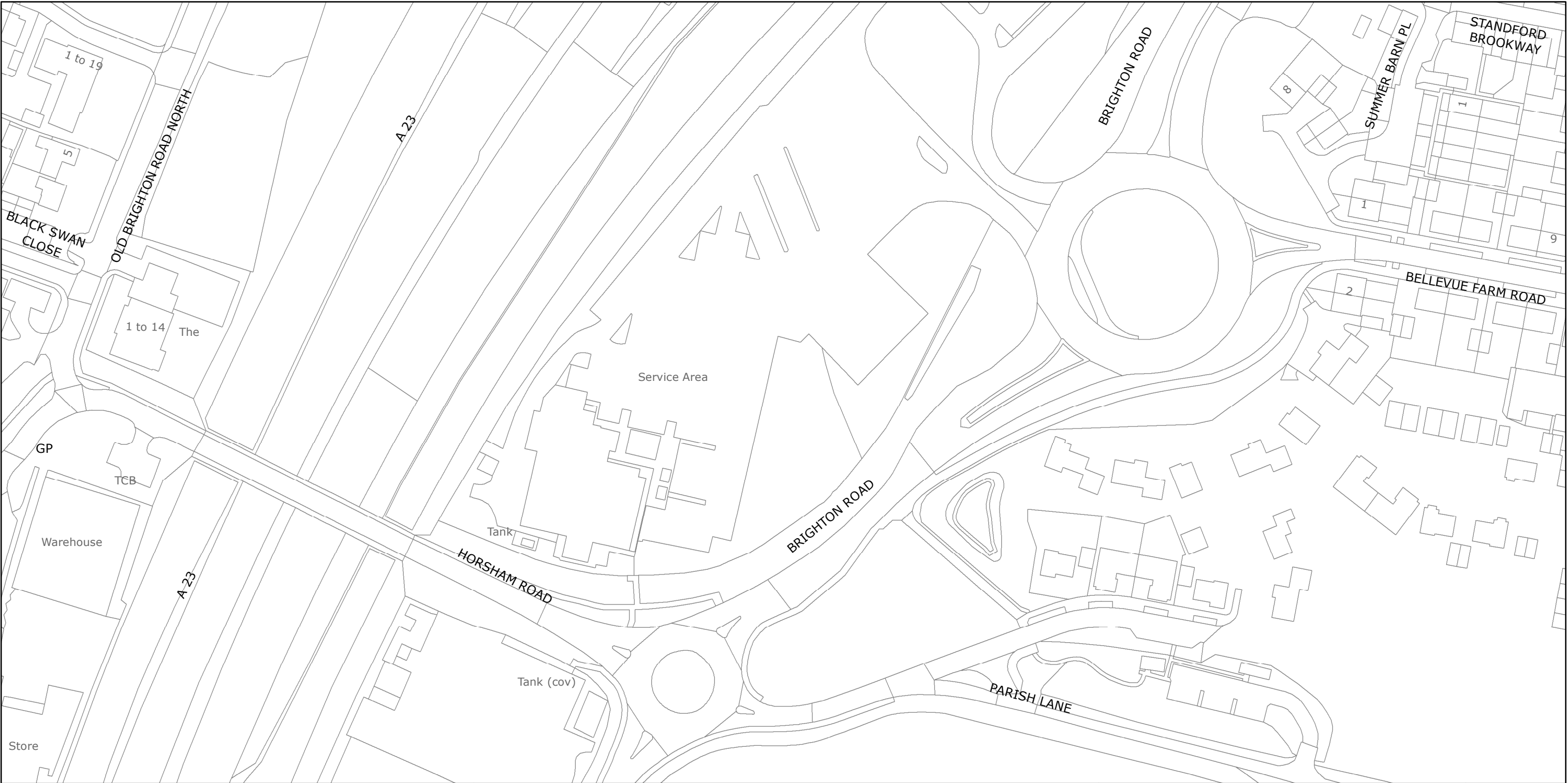
Reproduced from or based upon 2021 Ordnance Survey mapping with permission of the Controller of HMSO (c) Crown Copyright reserved.
Unauthorised reproduction infringes Crown copyright and may lead to prosecution or civil proceedings West Sussex County Council Licence No. 100018485



 <p>West Sussex County Council Infrastructure The Grange Tower Street Chichester West Sussex PO19 1RH</p>	<p>Reproduced from or based upon 2009 Ordnance Survey mapping with permission of the Controller of HMSO (c) Crown Copyright reserved. Unauthorised reproduction infringes Crown copyright and may lead to prosecution or civil proceedings West Sussex County Council Licence No. 100023447</p>	<p>CRAWLEY BOROUGH: BROADFIELD SOUTH WARD</p> <p>WAITING RESTRICTIONS</p>	<p>TILE REF NO: TQ2633SWN</p> <p>SHEET ISSUE NO 1</p> <p>SHEET ACTIVE FROM - 12/04/2010</p>	 <p>SCALE: 1:1250 at A3 size</p>
--	---	---	---	---

PAGE 2 OF 2: PROPOSED CHANGES TO RESTRICTIONS (CIRCLED)





West Sussex County Council
Highways & Transport
The Grange
Tower Street
Chichester
West Sussex
PO19 1RH

MID SUSSEX: SLAUGHAM
NO EXISITING WAITING RESTRICTIONS

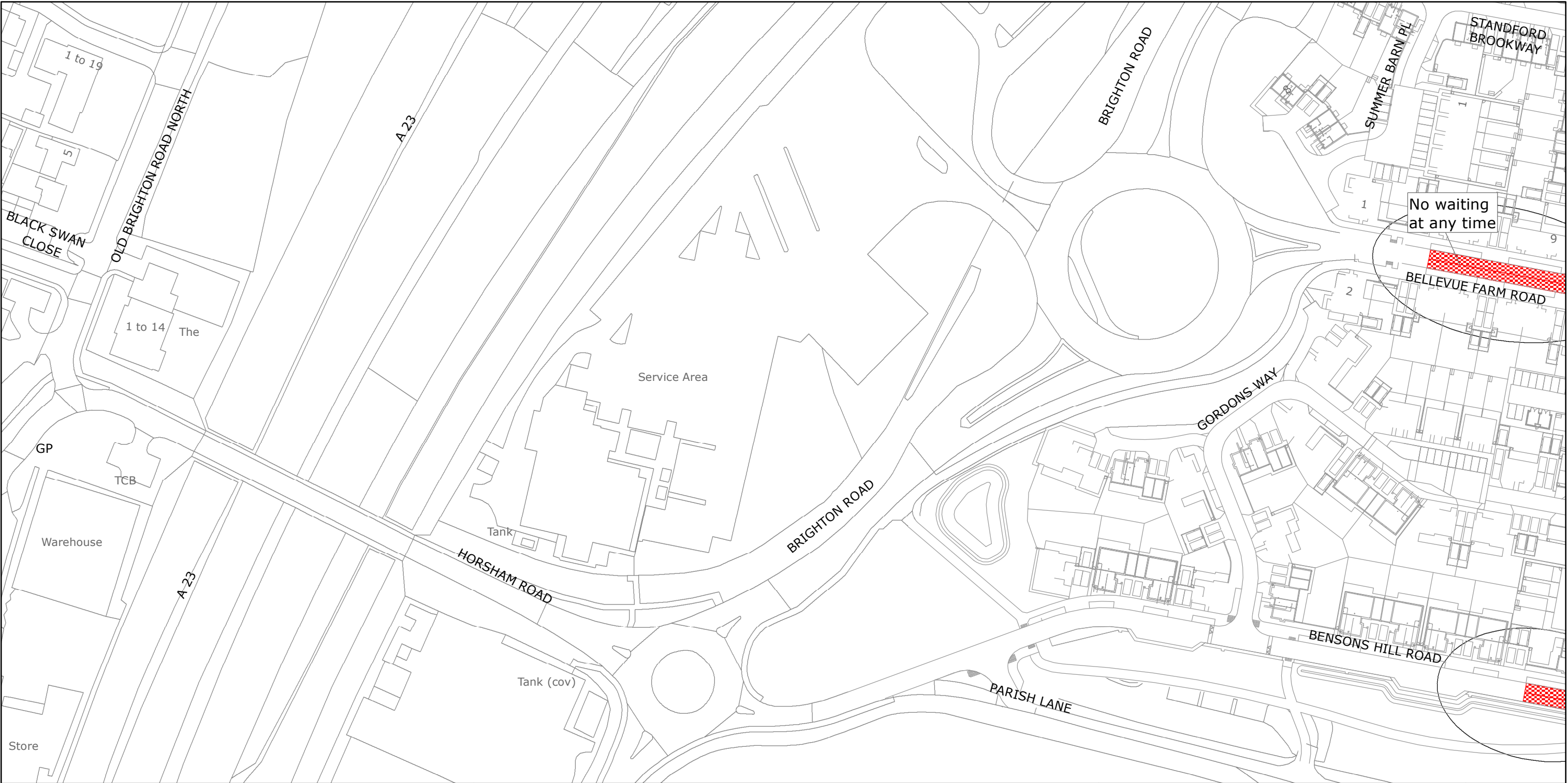
Reproduced from or based upon 2021 Ordnance Survey mapping with permission of the Controller of HMSO (c) Crown Copyright reserved.
Unauthorised reproduction infringes Crown copyright and may lead to prosecution or civil proceedings West Sussex County Council Licence No. 100018485

TILE REF NO:
TQ2633SWS

SHEET ISSUE NO
SHEET ACTIVE FROM -

N
SCALE:
1:1250
at A3 size

PAGE 2 OF 2: PROPOSED CHANGES TO RESTRICTIONS (CIRCLED)



West Sussex County Council
Highways & Transport
The Grange
Tower Street
Chichester
West Sussex
PO19 1RH

MID SUSSEX: SLAUGHAM
PROPOSED WAITING RESTRICTIONS (05.05.2021)

Reproduced from or based upon 2021 Ordnance Survey mapping with permission of the Controller of HMSO (c) Crown Copyright reserved.
Unauthorised reproduction infringes Crown copyright and may lead to prosecution or civil proceedings West Sussex County Council Licence No. 100018485

TILE REF NO:
TQ2633SWS

SHEET ISSUE NO 1_NMS9010
SHEET ACTIVE FROM - DD.MM.YYYY

N
SCALE:
1:1250
at A3 size