



West Sussex County Council
 Highways & Transport
 The Grange
 Tower Street
 Chichester
 West Sussex
 PO19 1RH

WORTHING BOROUGH: GAISFORD AND TARRING WARDS

WAITING RESTRICTIONS

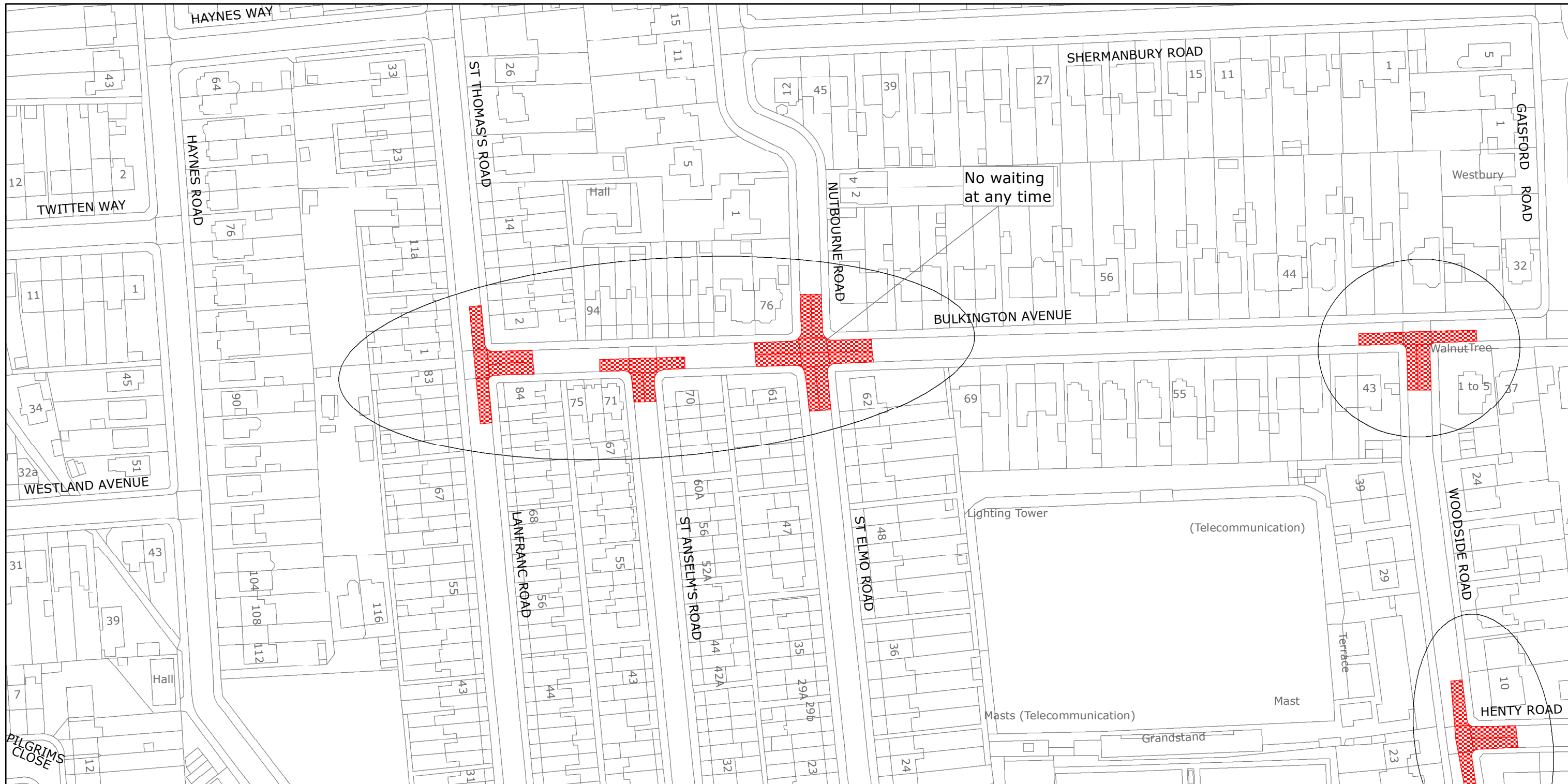
TILE REF NO:
TQ1303NES

SHEET ISSUE NO
 SHEET ACTIVE FROM -



SCALE:
 1:1250
 at A3 size

Reproduced from or based upon 2020 Ordnance Survey mapping with permission of the Controller of HMSO (c) Crown Copyright reserved.
 Unauthorised reproduction infringes Crown copyright and may lead to prosecution or civil proceedings West Sussex County Council Licence No. 100018485



West Sussex County Council
 Highways & Transport
 The Grange
 Tower Street
 Chichester
 West Sussex
 PO19 1RH

WORTHING BOROUGH: GAISFORD AND TARRING WARDS
 PROPOSED WAITING RESTRICTIONS (26.06.2020)

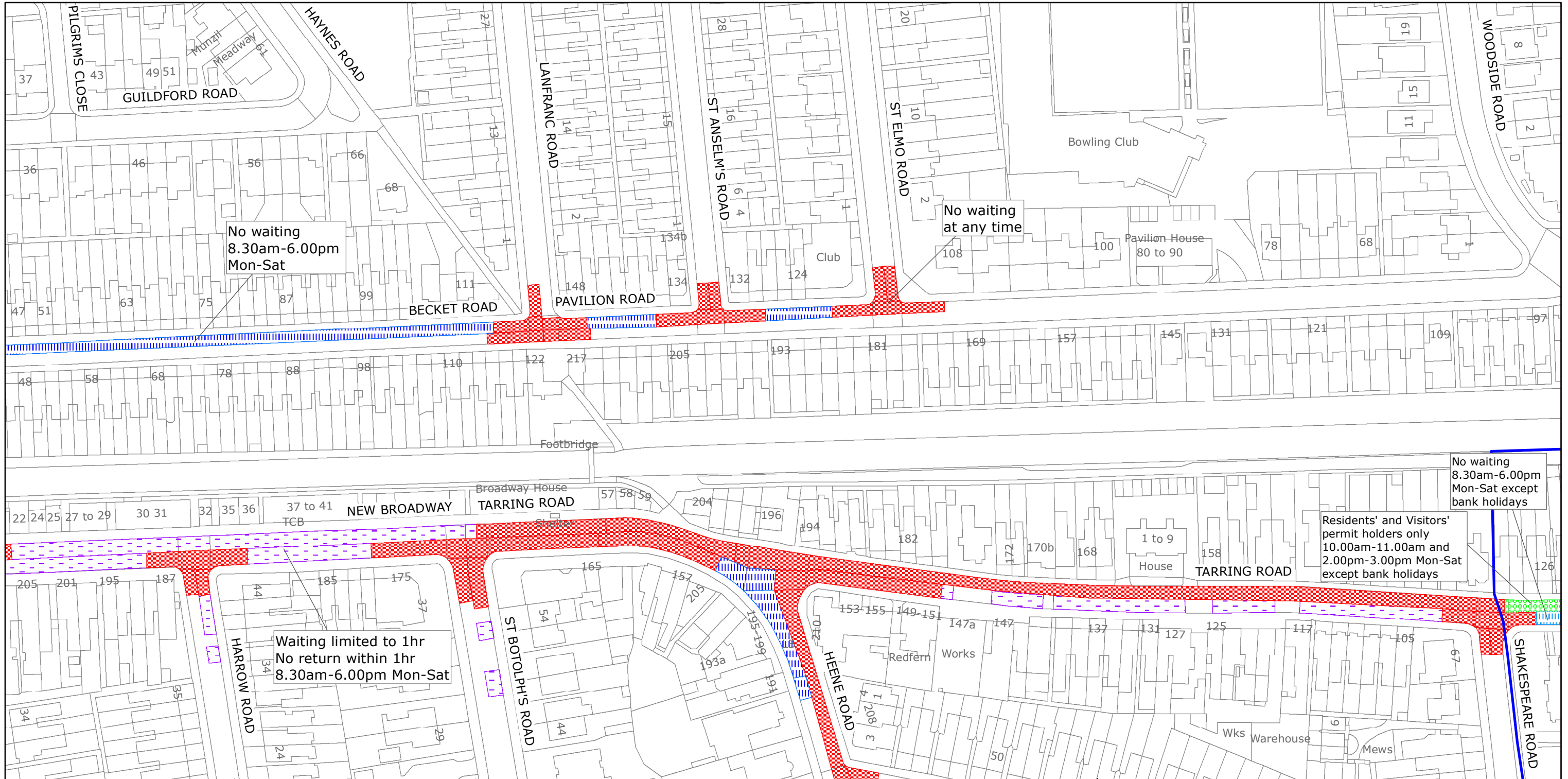
Reproduced from or based upon 2020 Ordnance Survey mapping with permission of the Controller of HMSO (c) Crown Copyright reserved.
 Unauthorised reproduction infringes Crown copyright and may lead to prosecution or civil proceedings West Sussex County Council Licence No. 100018485

TILE REF NO:
 TQ1303NES

SHEET ISSUE NO 1_WOR2001
 SHEET ACTIVE FROM - DD/MM/YYYY



SCALE:
 1:1250
 at A3 size



West Sussex County Council
 Highways & Transport
 The Grange
 Tower Street
 Chichester
 West Sussex
 PO19 1RH

WORTHING BOROUGH: CENTRAL, GAISFORD, HEENE
 AND TARRING WARDS

WAITING RESTRICTIONS

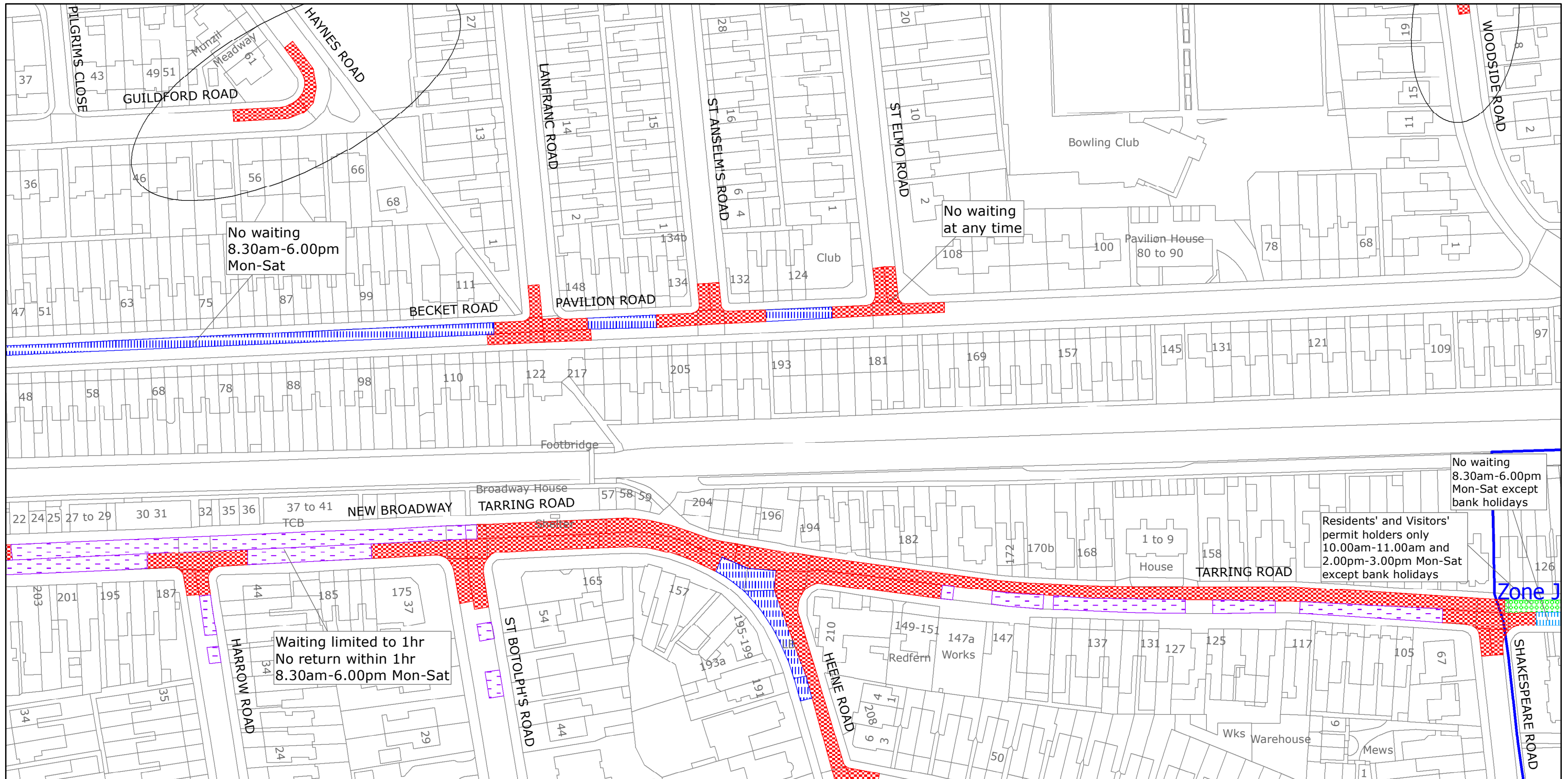
TILE REF NO:
 TQ1303SEN

SHEET ISSUE NO 2
 SHEET ACTIVE FROM - 13/03/2017



SCALE:
 1:1250
 at A3 size

Reproduced from or based upon 2017 Ordnance Survey mapping with permission of the Controller of HMSO (c) Crown Copyright reserved.
 Unauthorised reproduction infringes Crown copyright and may lead to prosecution or civil proceedings West Sussex County Council Licence No. 100018485



West Sussex County Council
 Highways & Transport
 The Grange
 Tower Street
 Chichester
 West Sussex
 PO19 1RH

WORTHING BOROUGH: CENTRAL, GAISFORD, HEENE AND TARRING WARDS

PROPOSED WAITING RESTRICTIONS (26.06.2020)

Reproduced from or based upon 2020 Ordnance Survey mapping with permission of the Controller of HMSO (c) Crown Copyright reserved.
 Unauthorised reproduction infringes Crown copyright and may lead to prosecution or civil proceedings West Sussex County Council Licence No. 100018485

**TILE REF NO:
 TQ1303SEN**

SHEET ISSUE NO 3_WOR2001
 SHEET ACTIVE FROM - DD/MM/YYYY



**SCALE:
 1:1250
 at A3 size**