






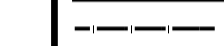


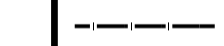


NOTES:

KEY:

-  NEW MEANS OF ACCESS
-  PRIVATE MEANS OF ACCESS TO BE STOPPED UP
-  GATE

EXISTING HIGHWAY LAYOUT (where proposed to be altered)

-  Highway Boundary
 -  Carriageway
 -  Carriageway
 -  Highway Boundary
- CLASSIFIED ROAD
-  Highway Boundary
 -  Carriageway
 -  Carriageway
 -  Highway Boundary

Rev	Drawn	Checked	Approved	Description	Date
P09	CS	AB	AB	MINOR AMENDMENTS MADE	21-JUL-20
P08	DPH	AB	AB	Access 'A' added	21-JUL-20
P07	DPH	AB	AB	Accesses repositioned & 15m block amended	17-JUL-20
P06	CS	AB	AB	Updated to WSSCC comments	14-JUL-20
P05	DPH	AB	AB	Updated to WSSCC comments	10-JUL-20
P04	DPH	AB	AB	WSSCC comments incorporated	3-JUL-20
P03	DPH	AB	AB	Revisions made to WSSCC comments	19-JUN-20
P02	CS	AB	AB	Revisions to A2E and WSSCC comments	3-JUN-20
P01	CS	DPH	AB	Final Issue	26-MAY-20

Purpose of Issue	Status
For CPO	S0

Classification
Public

Client



Project
Lyminster Bypass

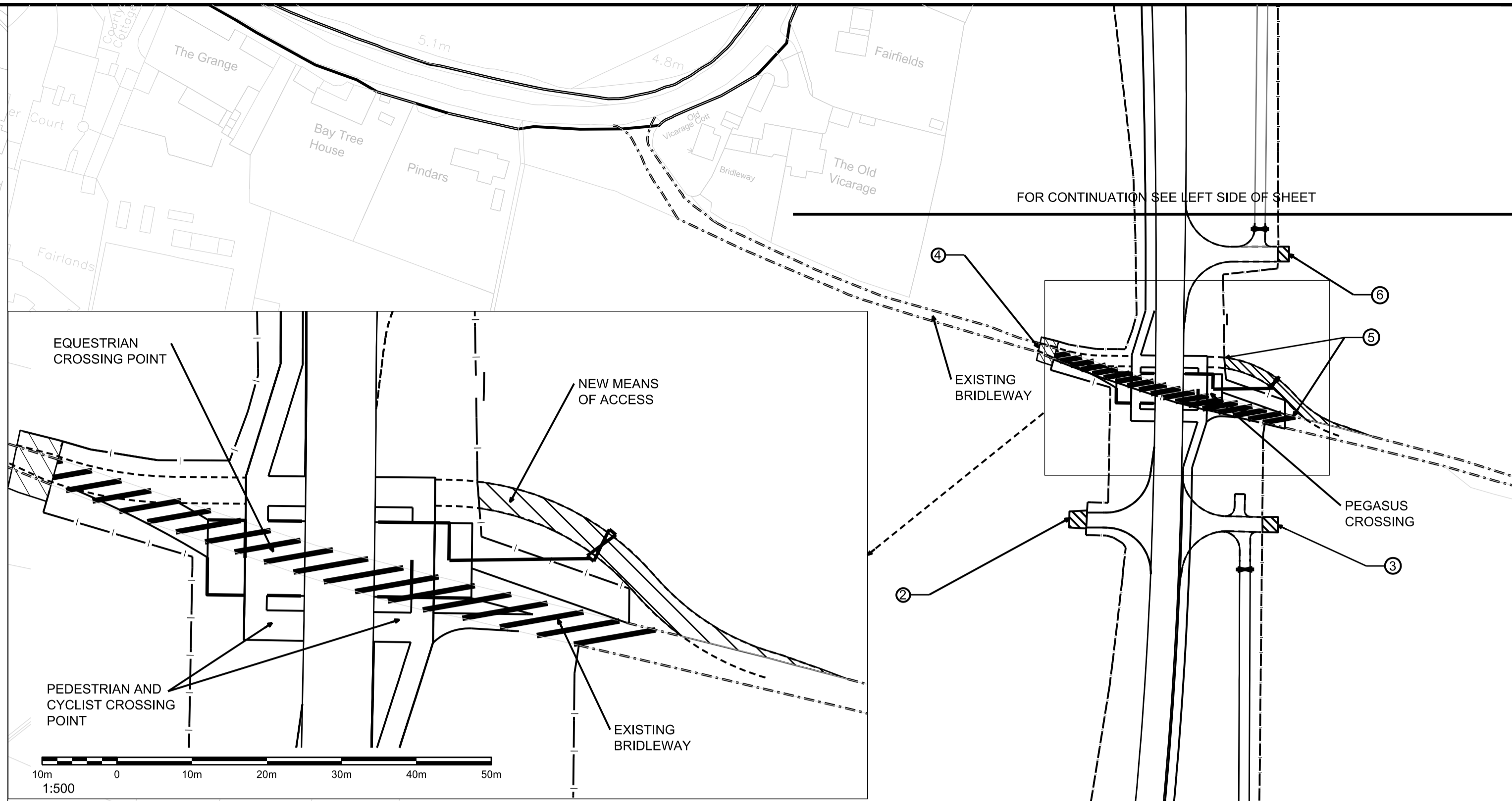
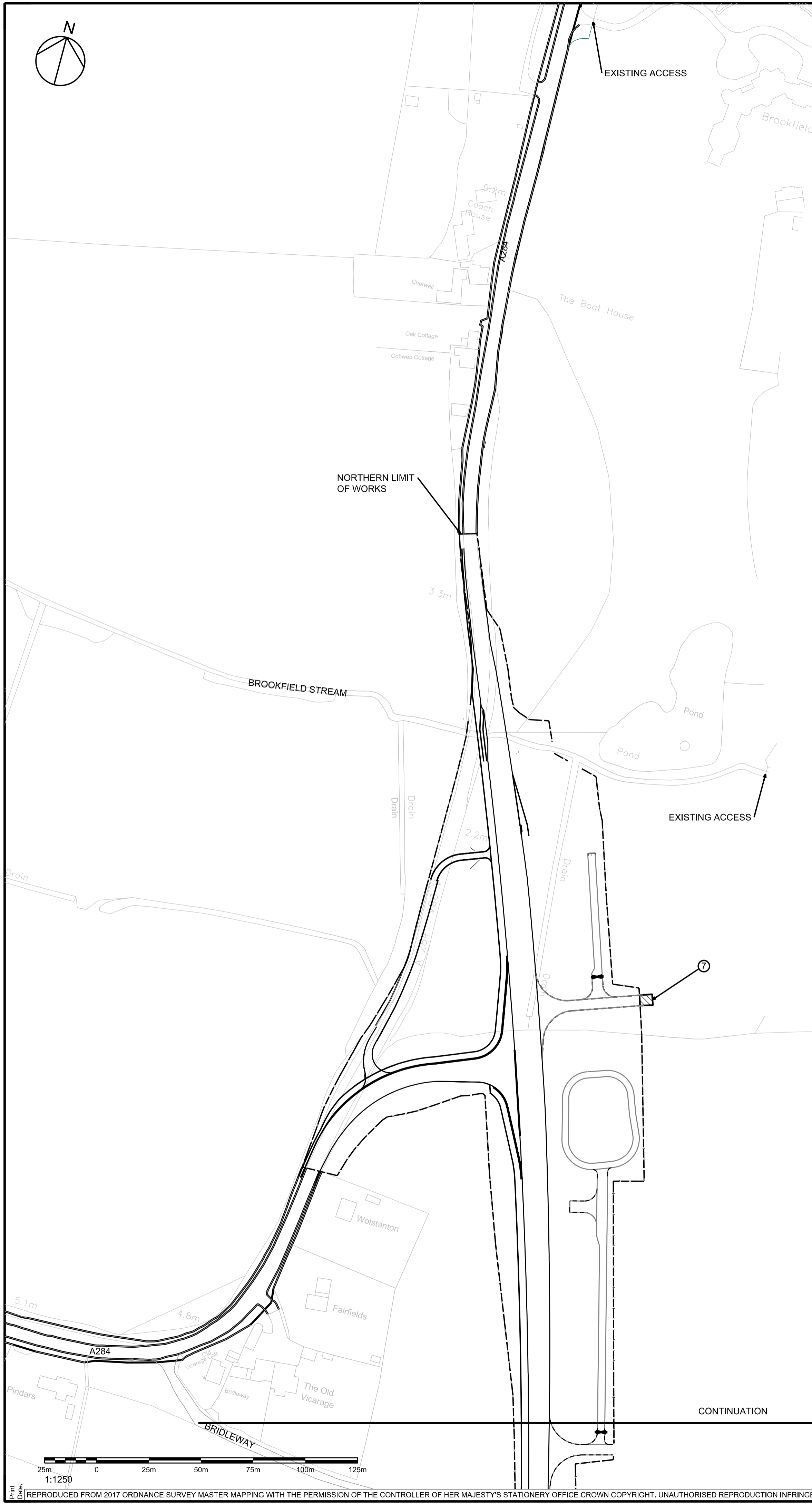
Drawing
West Sussex County Council
(A284 Lyminster Bypass (North))
Classified Road (Side Roads)
Order 2020
Plan 1 of 2

Scale @ A1	Drawn	Checked	Approved
1:1250	CS	DPH	AJB

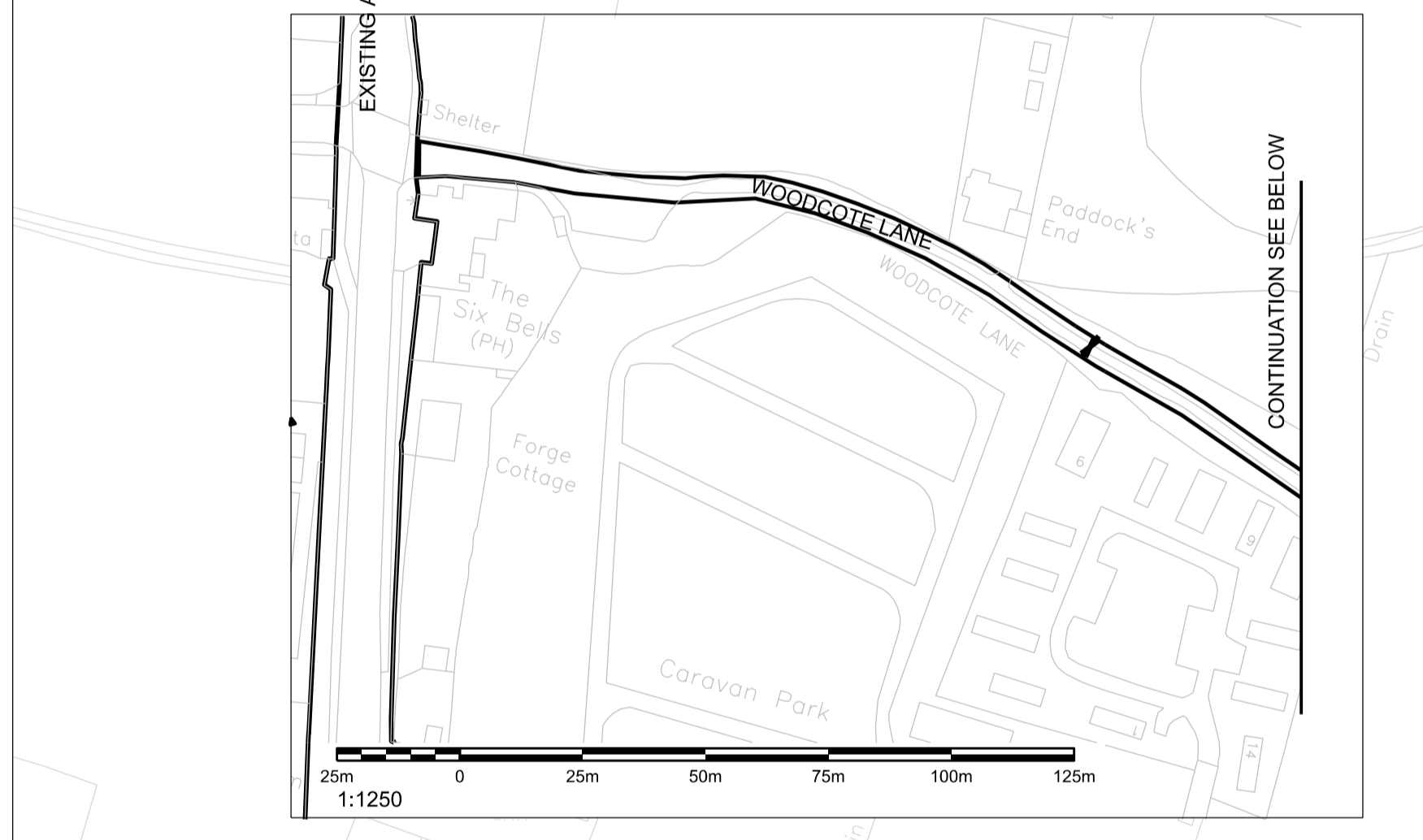
Project No.	Date
CS091519	26-MAY-20

Drawing Identifier	BS1192 Compliant
A284LY-CAP-HGN-00-DR-C-0240	P09

CAPITA
HIGHWAYS
Capita House, Wood Street, East Grinstead, RH19 1UU
01342 327161
www.capitaproperty.co.uk
Capita Property and Infrastructure Ltd.



BRIDLEWAY INSERT SHOWING PEGASUS CROSSING 1:500



CONTINUATION INSERT 1:1250

