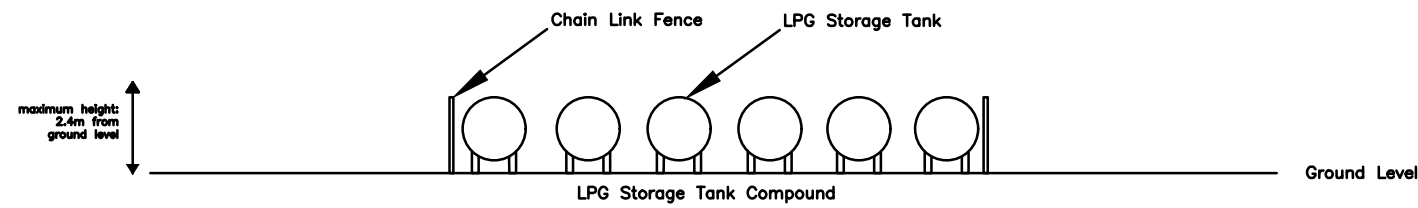
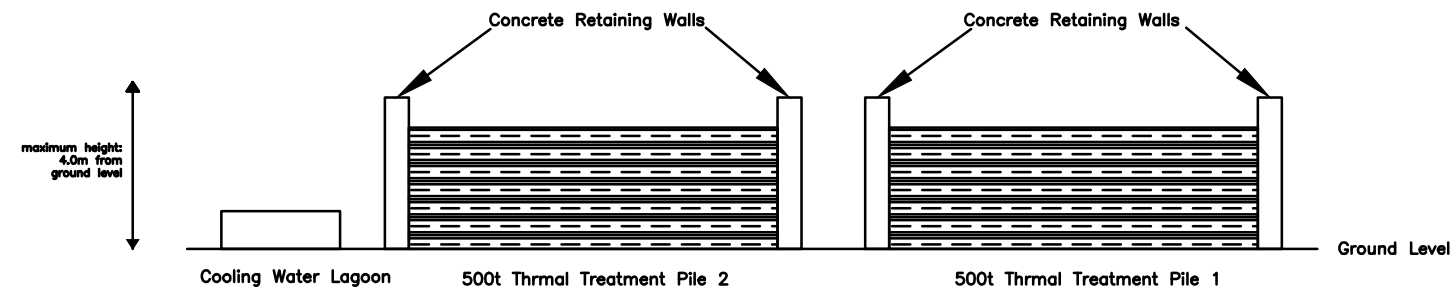


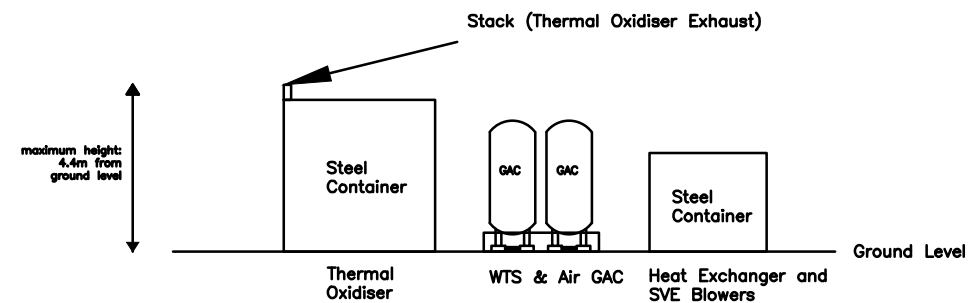
East Elevation



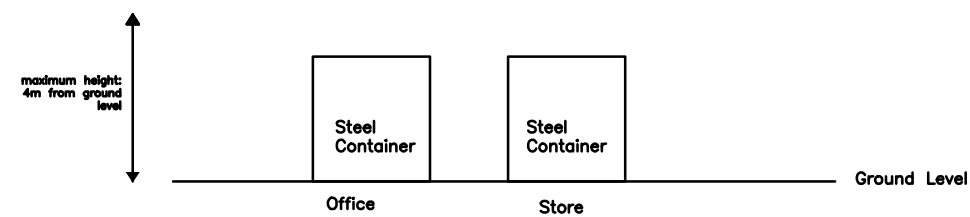
South East Elevation



South West Elevation



South West Elevation



Reproduced from Superplan Data © (scale-free) by permission of Ordnance Survey © on behalf of The Controller of Her Majesty's Stationery Office. © Crown copyright 2006 all rights reserved. Licence number 100036438.

REV.	DATE	DRAWN	DESCRIPTION

THIS INFORMATION IS CONFIDENTIAL AND THE PROPERTY OF BIFFA WASTE SERVICES LTD. AND IS RELEASED ON CONDITION THAT NONE OF THE INFORMATION SHALL BE DISCLOSED TO ANY THIRD PARTY OR REPRODUCED IN WHOLE OR PART WITHOUT THE PRIOR CONSENT IN WRITING OF BIFFA WASTE SERVICES LTD.

Biffa

Biffa Waste Services Ltd
Redhill Landfill Site
Commoners Lane,
Rutfield, Redhill
RH11 4ER
Tel: 01737 765042
Mob: 07921 386021
E-mail: phil.mumford@biffa.co.uk

PROJECT	Soil Heat Treatment Facility		
LOCATION	BROOKHURSTWOOD LANDFILL SITE		
DRAWING TITLE	Proposed Soil Heat Treatment Facility Elevations		
DRAWING No.	COMPUTER REF.	BA039600	
DRAWN	PM	DATE	17.01.19
SCALE(S)	1:200 @A3		